

Toodyay Road intersection upgrades to improve safety

We are about to begin another series of important intersection upgrades along Toodyay Road, between Red Hill and Noble Falls in the City of Swan.

This section of Toodyay Road is currently used by up to 6000 vehicles per day and a significant percentage of these are heavy vehicles. This project will provide dedicated turning pockets and improved street lighting and signage at a number of intersections, creating a safer road environment for all road users.

This important project is part of the Western Australian Government's continued work to improve safety along Toodyay Road. Funding is provided through the Road Trauma Trust Account.

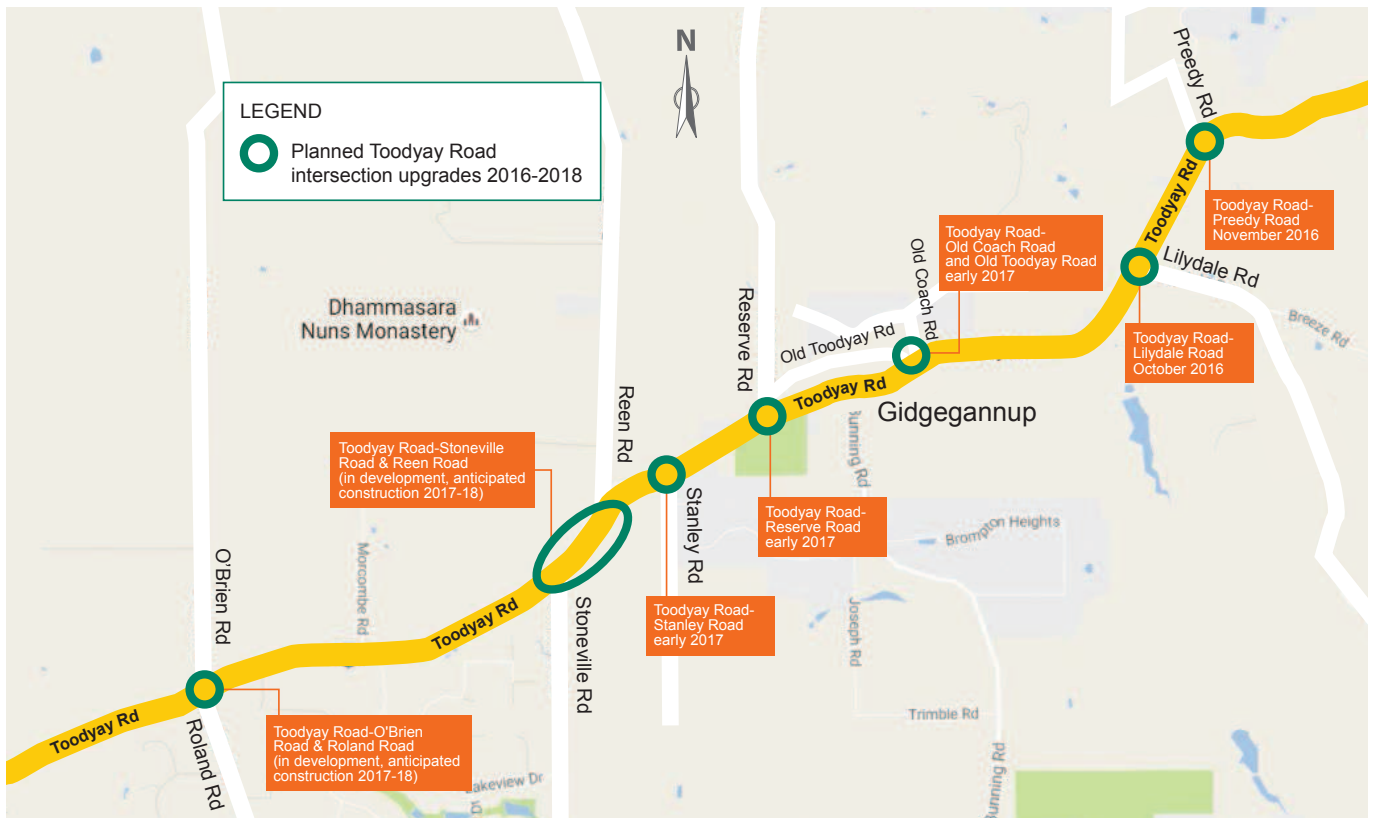
Construction timeframe

In 2016-17, \$10 million has been allocated to upgrade the intersections of Toodyay Road with:

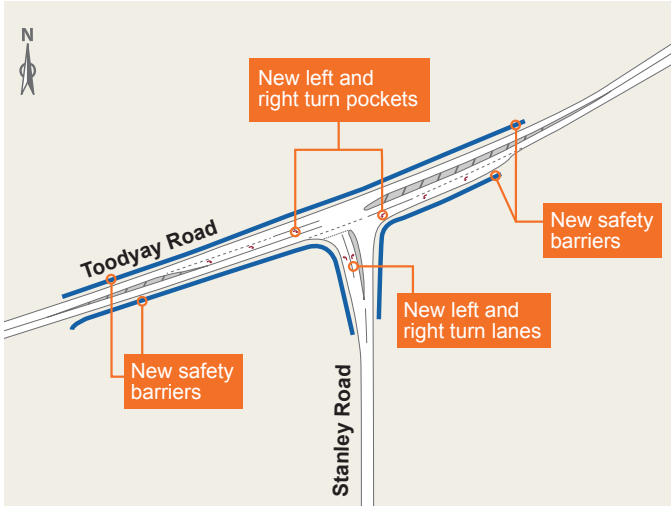
- Preedy Road;
- Lilydale Road;
- Old Coach Road and Old Toodyay Road;
- Reserve Road; and
- Stanley Road

This year we will also continue to develop plans to upgrade the Toodyay Road intersections with Stoneville and Reen roads and O'Brien and Roland roads.

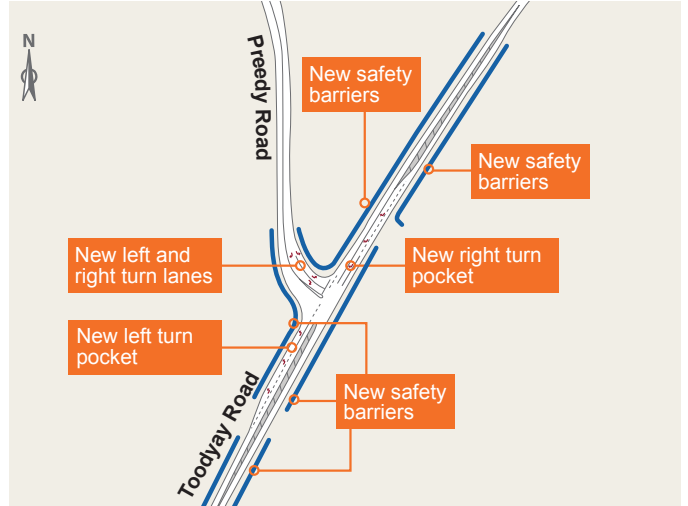
The map below highlights the locations earmarked for improvement and their expected construction start dates. The individual intersection upgrades are illustrated in more detail overleaf.



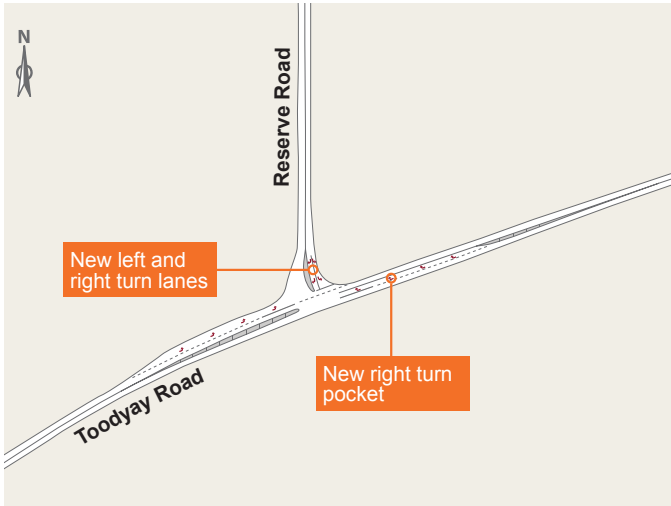
Planned intersection improvements



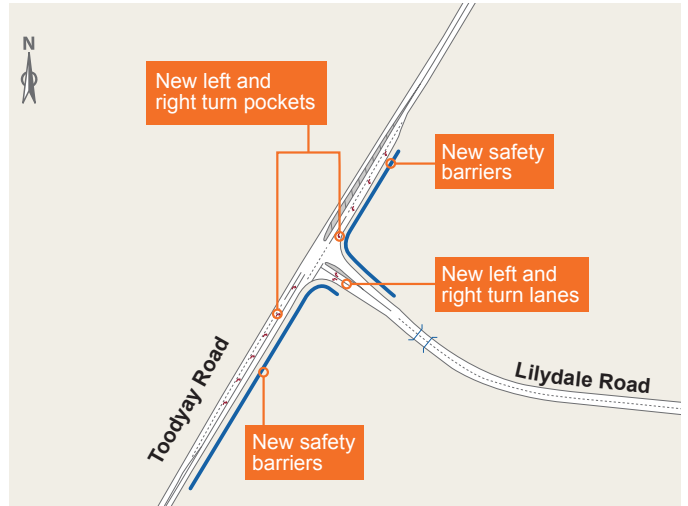
Toodyay Road/Stanley Road



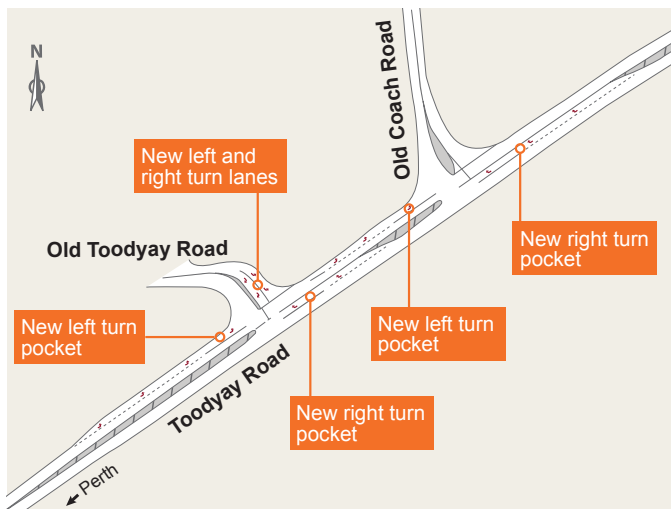
Toodyay Road/Preedy Road



Toodyay Road/Reserve Road



Toodyay Road/Lilydale Road



Toodyay Road/Old Toodyay Road/Old Coach Road

FURTHER INFORMATION

Email: enquiries@mainroads.wa.gov.au

Tel: 138 138

Web: www.mainroads.wa.gov.au

